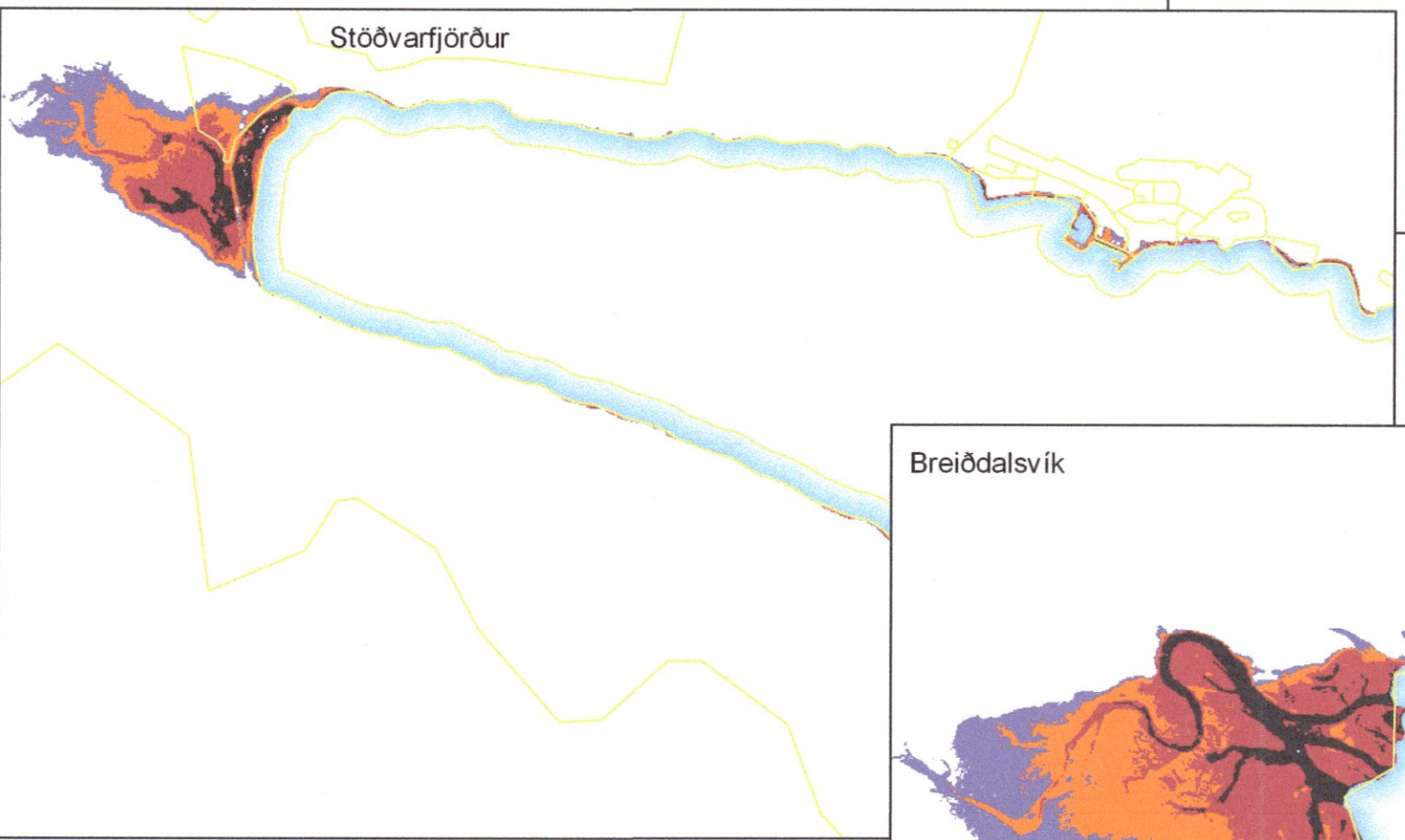
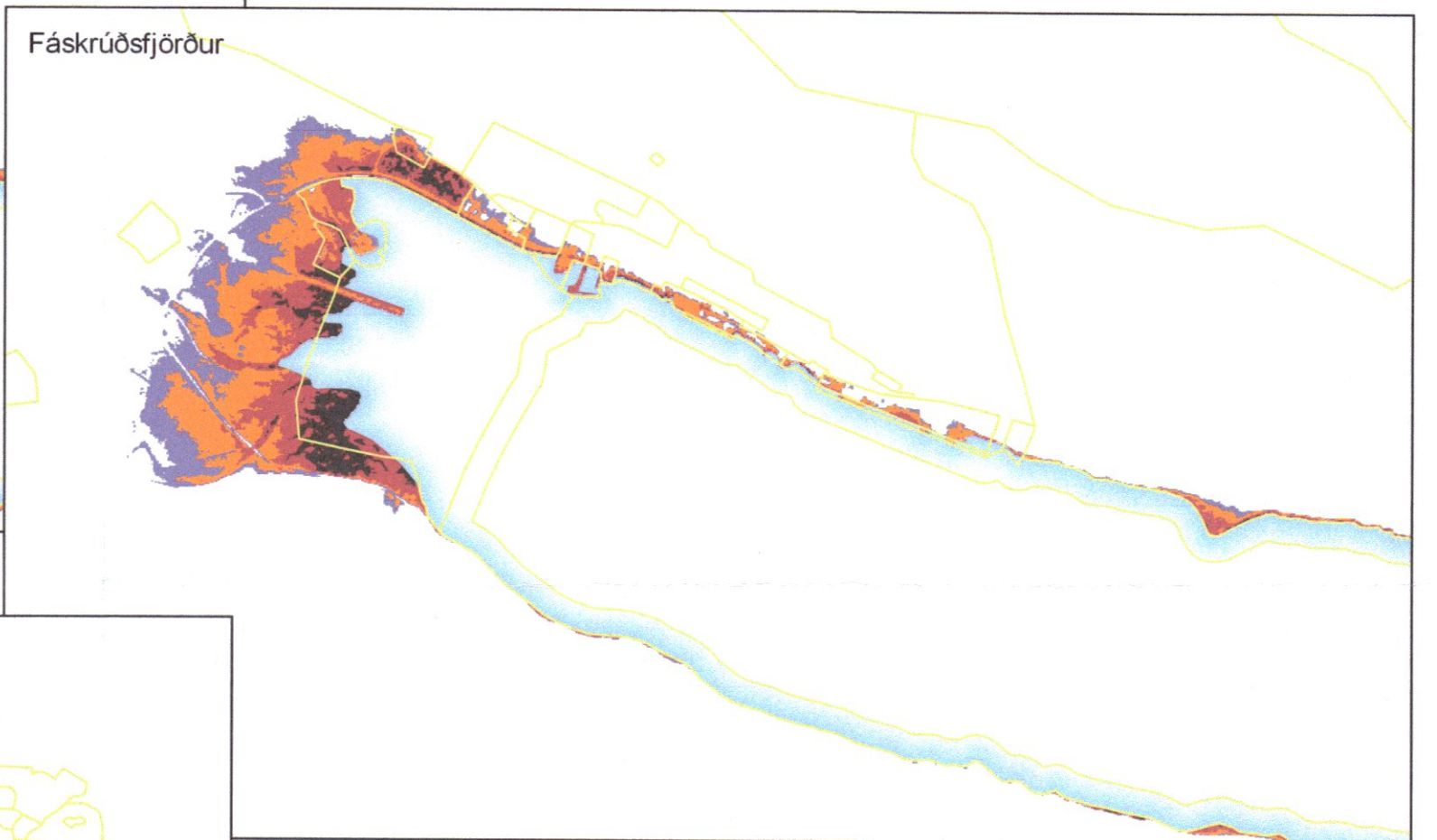
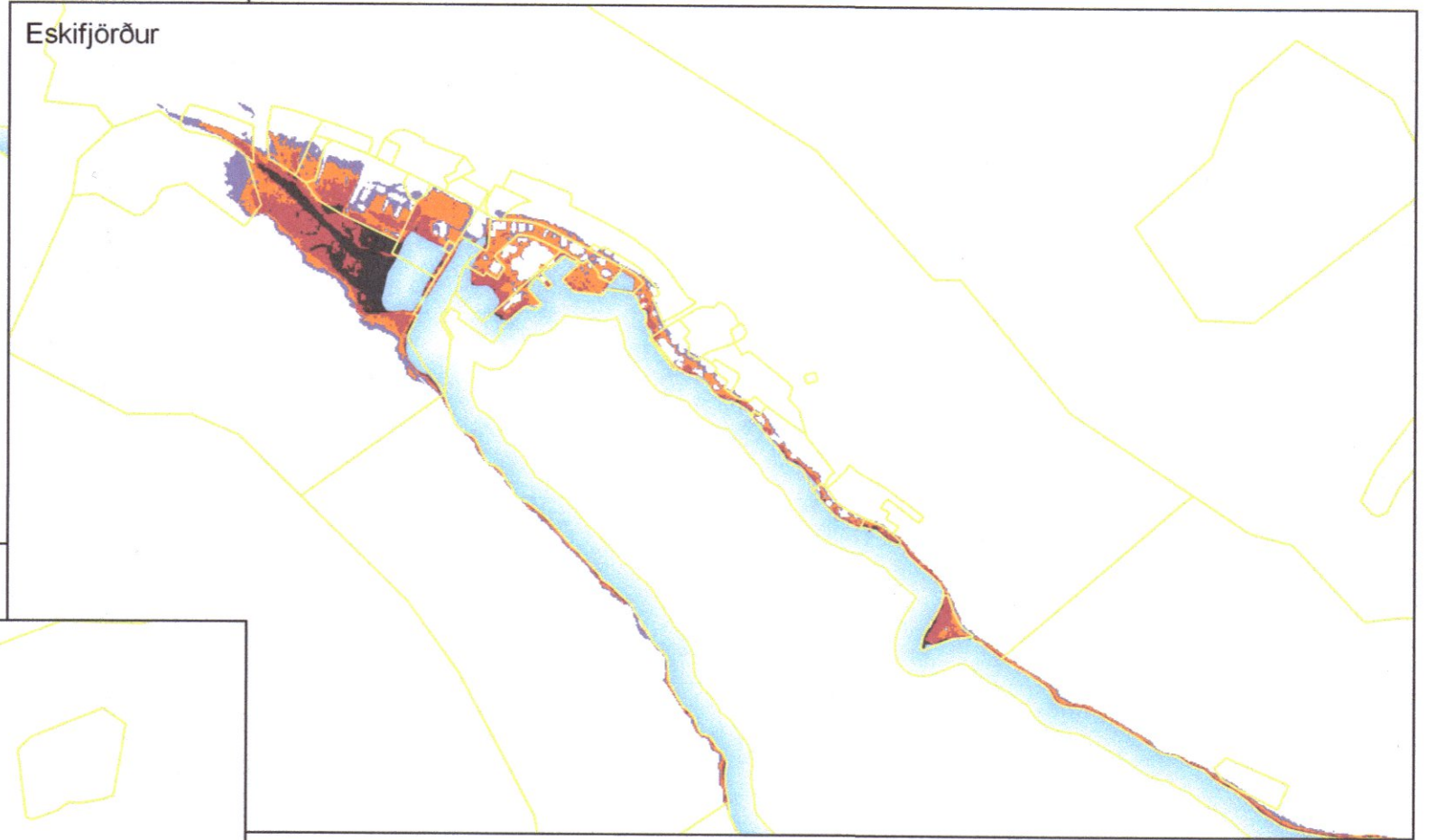
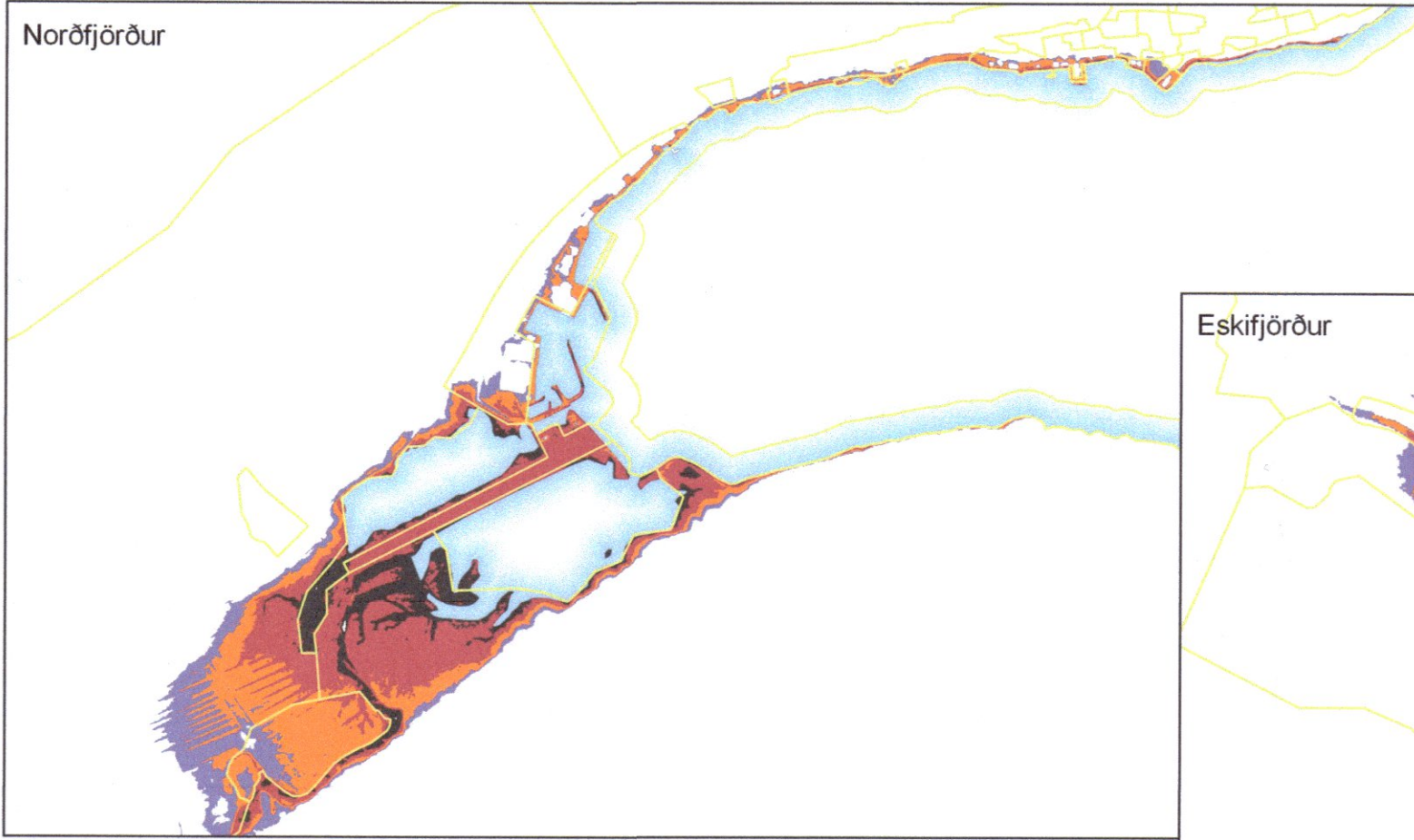


# Aðalskipulag Fjarðabyggðar 2020 - 2040



FJARÐABYGGÐ



□ Mörk skipulagsreita

Landhæð

- 0 - 1 m
- 1 - 2 m
- 2 - 3 m
- 3 - 4 m

Hæðargögn:  
Yfirborðslíkan IslandsDEM



Pemauppdráttur 3  
Lágt liggjandi svæði

1:30.000 (A2)



**ATA**  
Alta ehf  
A1400-026-U01  
2021-12-16